



DEARBORN COUNTY, INDIANA 2020 COMMUNITY PROFILE



All photographs courtesy of the Dearborn County Visitors Bureau,
Waltz Photography and Dearborn County Planning & Zoning

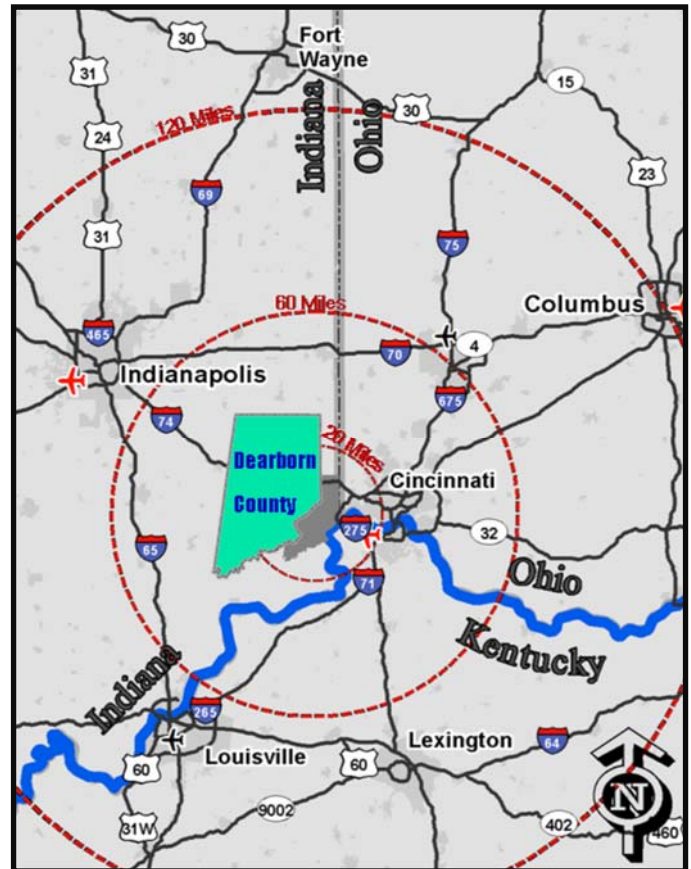
165 Mary Street, Lawrenceburg, IN 47025 | 812.537.1040 |
www.dearborncounty.org

INTRODUCTION

Dearborn County's location in Southeast Indiana, 30 minutes from Downtown Cincinnati and 15 minutes from the Greater Cincinnati/Northern Kentucky International Airport, helps make it an ideal place for doing business. As other counties in the Ohio-Kentucky-Indiana (OKI) Tri-State region continue to grow rapidly, and developable land becomes more scarce, Dearborn County continues to offer an abundance of undeveloped land, access to a good workforce, an unemployment rate below the national average, and the opportunity to work in a state that has been ranked by Chief Executive Magazine as the 5th best in the nation (and best in the Midwest) for doing business two years in a row.

Dearborn County seeks to have a resilient, diverse, sustainable economy—which results in a stronger, more vibrant tax base that can support new public infrastructure and services that its communities want and need. Dearborn County has also made expanded access to knowledge, education, and training opportunities for its workforce a high priority. Currently, roughly 60% of Dearborn County's residents / workforce members leave the county to go to work. With proper business growth, more of the community's residents can live and work closer to home—which would solidify and ensure Dearborn County's position as a great place in the Greater Cincinnati area to live, work and do business for years to come!

The purpose of this Economic Profile is to provide interested parties with valuable, up-to-date demographic information, business statistics, public utility and infrastructure information, and useful contacts to assist current and potential members of the community—including businesses, residents and community leaders—in decision-making processes affecting the county and its various communities.



DEMOGRAPHICS

County Population 2010-2025

	Census 2010	2018	Projected 2025
Total Population			
Dearborn County	50,047	49,501	50,830
Population by Age Group			
0-4	3096	2578	3197
5--9	3573	3116	2935
10-14	3641	3422	2909
15-19	3409	3441	2977
20-24	2592	2769	2344
25-34	5429	5364	5876
35-44	6858	5901	5899
45-54	8209	7395	6123
55-59	6673	3829	3511
60-64	3052	3500	3866
65-74	3795	4867	6553
75-84	2042	2383	3464
85+	730	936	1126
Median Age			
Dearborn County	40	42.7	43.8
Population by Race			
Asian	189	264	
Black	300	433	
American Indian or Alaska Native	87	151	
Hispanic or Latino	502	614	
White	48,780	48,080	
Native Hawaiian/Pacific Islander	26	11	
Two or more races	490	376	
<i>Population sources: US Census Bureau</i>			
<i>Projections: STATS Indiana</i>			



Municipal Population, 1980-2018

	Year						Percent Change				
	1980	1990	2000	2010	2016	2018	1980-90	1990-00	2000-10	2010-16	2016-18
Dillsboro	745	1,200	1,436	1,324	1,525	1,401	61.1%	19.7%	-7.8%	15.2%	-8.1%
West Harrison	328	332	284	288	356	280	1.2%	-14.5%	1.4%	23.6%	-41.6%
St. Leon	515	494	387	678	620	671	-4.1%	-21.7%	75.2%	-8.6%	8.2%
Aurora	3,815	3,825	3,965	3,692	3,697	3,687	0.3%	3.7%	-6.9%	0.1%	-0.3%
Greendale	3,795	3,881	4,296	4,470	4,475	4,373	2.3%	10.7%	4.1%	0.1%	-2.3%
Lawrenceburg	4,403	4,375	4,685	5,042	4,983	5,005	-0.6%	7.1%	7.6%	-1.2%	0.4%
Moores Hill	566	652	635	597	682	610	15.2%	-2.6%	-6.0%	14.2%	-10.5%
Bright (CDP)*	---	---	---	5,693	5,375		---	---	---	-5.6%	
Hidden Valley (CDP)*	---	---	---	5,387	5,036		---	---	---	-6.5%	

Source: STATS Indiana; Dearborn County Population Projections

CDP = Census Defined Place

Labor Force, 2018

	Labor Force	Employed	Unemployed	Annual
Dearborn County	26,132	25,182	950	3.6%
Indiana	3,381,713	3,265,580	116,133	3.2%
United States	160,662,000	154,628,000	6,034,000	3.7%

Source: Bureau of Labor Statistics & STATS Indiana



Unemployment Rate, April 2018-2019

	Apr-18	Apr-19	% Change
Dearborn County	3.6%	3.3%	-0.3%
Indiana	3.4%	3.6%	0.2%
United States	3.9%	3.6%	-0.3%

Source: Bureau of Labor Statistics & STATS Indiana



Dearborn County Labor Force since The Great Recession, 2008-2018

	2008	2009	2010	2011	2012	2013	2014	2015	2016	2017	2018
Labor Force	26,244	26,096	25,524	25,339	24,980	25,194	25,114	25,247	25,719	25,591	26,132
Employed	24,707	23,533	22,752	22,898	22,756	23,061	23,468	23,955	24,515	24,605	25,182
Level	1,537	2,563	2,772	2,441	2,224	2,133	1,646	1,292	1,204		
Unemployment Rate	5.90%	9.80%	10.90%	9.60%	8.90%	8.50%	6.60%	5.10%	4.70%	3.20%	3.60%

Source: U.S. Census Bureau, Sets 2008, 2009, 2010, 2011, 2012, 2013, 2014, 2015, 2016, 2017, 2018

Largest Manufacturing Employers

Company	Product/Service	Location	Employees
Matthews Aurora Funeral Solutions	Caskets	Aurora	901
Pri Pak Inc	Packaging	Greendale	150
Batesville Products Inc	Foundries-aluminum Brass Bronze	Lawrenceburg	70
Bed Techs Inc	Hospital Equipment & Supplies	Lawrenceburg	60
IntraPac International Corp	Plastics-mold-manufacturers	Lawrenceburg	56
Tradeline Fabricating	Metal Goods-manufacturers	Lawrenceburg	30
Northbend Pattern Works Inc	Pattern Makers	West Harrison	30
Batesville Products Inc	Foundries-steel	Aurora	25
Drew Fab Llc	Metal Goods-manufacturers	West Harrison	25
D & S Machine Products Inc	Screw Machine Products	Aurora	23
Multiple Machining Inc	Machine Shops	Dillsboro	23
Ring Container Technologies	Plastic Bottles	Lawrenceburg	20
Mc Cord Signs LLC	Signs	Lawrenceburg	18
Stainless Solutions Inc	Steel-structural	West Harrison	17

Source: Infogroup STATS Indiana, Indiana DWD's Hoosier Data

Largest Non-Manufacturing Employers

Company	Product/Service	Location	Employees
Hollywood Casino	Riverboat Casino/Entertainment	Lawrenceburg	925
Perfect North Slopes	Tourism/Recreation	Greendale	651
Dearborn County Hospital	Medical Facility	Lawrenceburg	630
Dearborn County	County Government	Lawrenceburg	521
Wal-Mart Supercenter	Discount Retail	Aurora	480
Waters Of Dillsboro/ Ross Manor	Nursing & Convalescent Home	Dillsboro	300
Kroger- Store 363	Groceries	Lawrenceburg	200
Ivy Tech Community College	Education	Lawrenceburg	125
Lowe's Home Improvement Store	Home Center	Lawrenceburg	115
Double Tree	Hotels & Motels	Lawrenceburg	114

Source: Infogroup STATS Indiana, Indiana DWD's Hoosier Data

BUSINESS

Industry by Occupation Comparison

Industry	Dearborn County	%	Indiana	%	United States	%
Agriculture, forestry, fishing, and hunting	166	1%	40,996	1%	2,765,614	2%
Construction	2177	9%	196,142	6%	10,508,117	7%
Manufacturing	4169	17%	629,324	19%	15,712,879	10%
Wholesale Trade	488	2%	76,288	2%	3,882,509	2%
Retail Trade	2956	12%	353,805	11%	17,317,921	11%
Transportation and warehousing, and utilities	1736	7%	177,590	5%	8,684,217	6%
Information	333	1%	41,823	1%	3,043,701	2%
Finance and insurance, real estate, rental and leasing	1452	6%	172,837	5%	10,161,380	6%
Professional, scientific, and waste management services	1773	7%	269,438	8%	18,398,309	12%
Educational services, and health care and social assistance	5258	21%	735,088	23%	36,174,708	23%
Arts, entertainment, and recreation, food services	2368	10%	280,791	9%	15,203,909	10%
Other Services, except public administration	974	4%	149,014	5%	7,712,879	5%
Public administration	940	4%	115,633	4%	7,217,022	5%
Total	24,790	100%	3,238,769	100%		100

Source: U.S. Census Bureau, Industry by Occupation ACS 2018 5-year Estimates

Dearborn Farm Statistics

	2017
Number of Farms	598
Land in Farms	64,627
Average Size of Farm	108
Market Value of Products Sold	12,194,000
Average per farm	20,391
Government Payments	278,000

Source: US Department of Agriculture, (most recent data)

Commercial Building Permits 2016-2017

	Permits 2016	Permits 2017
Total	50	49

Source: Dearborn County & Lawrenceburg, IN Building Dept.



Personal Income per Capita, 2015-2018

Year	Percent Change						
	2015	2016	2017	2018	2015-16	2016-17	2017-18
Dearborn County	\$43,329	\$43,963	\$45,302	\$47,454	1.5%	3.0%	4.8%
OKI*	\$48,498	\$49,730	\$51,729	\$54,176	2.5%	4.0%	4.7%
Indiana	\$42,627	\$43,741	\$45,225	\$47,149	2.6%	3.4%	4.3%
United States	\$48,961	\$49,861	\$51,868	\$54,420	1.8%	4.0%	4.9%

Source: STATS Indiana, U.S Bureau of Economic Analysis

*OKI= Ohio Kentucky Indiana Regional Council of Governments

Median Household Income, 2018

Statistical Area	Median Household Income
Dearborn County, IN	\$62,905
Boone County, KY	\$72,731
Butler County, OH	\$60,589
Franklin County, IN	\$55,588
Hamilton County, OH	\$57,189
Ohio County, IN	\$58,359
Ripley County, IN	\$53,698
Indiana	\$55,746
United States	\$61,937

Source: U.S Bureau of Economic Analysis



Residential Building Permits, 2017-2018

Units	Permits 2017	Construction Cost	Permits 2018	Construction Cost
1 Family	122	\$28,505,000	90	\$22,555,000
2 Family	0	\$0	0	\$0
3-4 Family	8	\$800,000	11	\$1,000,000
5 or More Family	0	\$0	14	\$919,000
Total	130	\$29,305,000	115	\$24,474,000

Source: STATS Indiana

Home Values

Value	2018
Owner Occupied Units	10,173
Less than \$50,000	228
\$50,000 to \$99,999	1,172
\$100,000 to \$299,999	7,520
\$300,000 to \$499,999	990
\$500,000 to \$749,999	180
\$750,000 to \$999,999	28
\$1,000,000 or more	55
Median (dollars)	168,500

Source: 2018 American Community Survey

Home Vacancy Rate, 2017-2018

2018	Estimate
Homeowner vacancy rate	2.7%
Rental vacancy rate	7.9%
2017	Estimate
Homeowner vacancy rate	2.9%
Rental vacancy rate	7.5%

Source: 2018 & 2017 ACS 5-year Estimates Data Profiles

Gross Rent

Rent	2017
Occupied units paying rent	3,897
Less than \$500	611
\$500 to \$900	1,925
\$1,000 to \$1,499	604
\$1,500 to \$1,999	116
\$2,000 to \$2,499	5
\$2,500 to \$2,999	17
\$3,000 or more	0
Median (dollars)	\$737

Source: 2017 American Community Survey



EDUCATION

Educational Attainment, 2018

	Total
Population 18-24	4,020
Less than high school graduate	845
High school graduate	1,361
Some college or associate's degree	1,450
Bachelor's degree or higher	364
Population 25 years and over	34,175
Less than 9th grade	900
9th to 12th grade	2,306
High school graduate	13,735
Some college, no degree	6,804
Associate's degree	3,052
Bachelor's degree	4,899
Graduate or professional degree	2,479

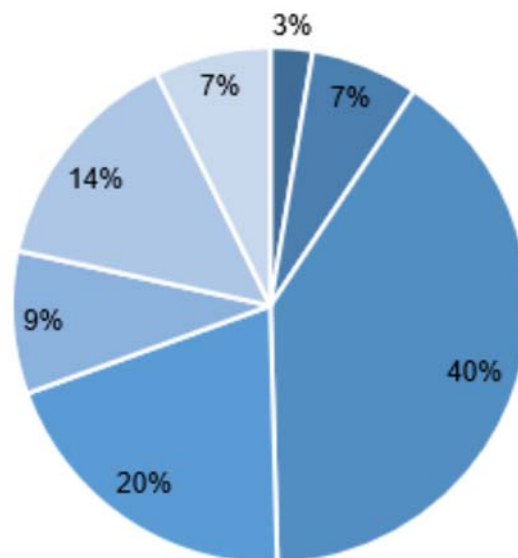
Source: U.S. Census Bureau, 2018 ACS

Dearborn County Enrollment 2019-2020

Local School Districts	Enrollment 2019-2020
South Dearborn Community Schools	
Aurora Elementary School	507
Dillsboro Elementary School	234
Manchester Elementary School	233
Moores Hill Elementary School	130
South Dearborn Middle School	350
South Dearborn High School	760
Total Enrollment	2,214
Sunman-Dearborn Community Schools	
Bright Elementary School	538
North Dearborn Elementary School	658
Sunman Elementary School	336
Sunman Dearborn Elementary School	892
East Central High School	1,265
Total Enrollment	3,689
Lawrenceburg Community Schools	
Central Elementary School	458
Lawrenceburg Primary School	472
Greendale Middle School	468
Lawrenceburg High School	688
Total Enrollment	2,086
Private Schools	
St. Lawrence Catholic School	154
St. Mary Catholic School	73
St. John Lutheran School	134

Source: Indiana Department of Education

Educational Attainment 25 Years and Over



- Less than 9th grade
- High school graduate
- Associate's degree
- Graduate or professional degree
- 9th to 12th grade
- Some college, no degree
- Bachelor's degree

31% of Dearborn County residents over the age of 25 hold an Associate's Degree or higher. Dearborn County is home to 15 public schools (in 3 public school districts), 3 private schools, and 14 childcare & preschool establishments. The county is also home to the Southeast location of Ivy Tech (in Lawrenceburg), which is Indiana's largest postsecondary institution and is the nation's largest singly accredited statewide community college system (with a total enrollment of 91,179 in 2020). Ivy Tech Southeast's 2020 enrollment was 2,753 students.



IVY TECH
COMMUNITY
COLLEGE

2019 Property Tax Rates per District


	Property Tax Rates In Dearborn	State of Indiana
Highest	3.1816	8.6354
Lowest	1.4734	0
Median	2.06	2.02

Dearborn County Property Taxing Districts Detail

District	Name	Rate	Statewide Rank*
001	CAESAR CREEK TOWNSHIP	2.0742	963
002	CENTER TOWNSHIP	2.0305	1017
003	AURORA CITY-CENTER TOWNSHIP	3.1816	299
004	CLAY TOWNSHIP	2.095	938
005	DILLSBORO TOWN	2.7486	493
006	HARRISON TOWNSHIP	1.8323	1269
007	WEST HARRISON TOWN	2.9281	409
008	HOGAN TOWNSHIP	2.0308	1016
009	JACKSON TOWNSHIP	1.8052	1322
010	KELSO TOWNSHIP	1.7968	1331
011	ST. LEON TOWN	1.7864	1341
012	LAWRENCEBURG TOWNSHIP	1.4734	1696
013	LAWRENCEBURG CITY-A	2.4959	644
015	AURORA CITY-LAWRENCEBURG TOWNS	2.6145	564
016	GREENDALE TOWN-A	2.9198	416
018	LOGAN TOWNSHIP	1.829	1278
019	MANCHESTER TOWNSHIP	2.1029	930
020	MILLER TOWNSHIP	1.8159	1305
021	SPARTA TOWNSHIP	2.051	992
022	MOORES HILL TOWN	2.476	661
023	WASHINGTON TOWNSHIP	2.054	984
024	YORK TOWNSHIP	1.7721	1356
025	GREENDALE TOWN-B	2.9198	416
026	LAWRENCEBURG CITY-B	2.4959	644

Source: Department of Local Government Finance Data, 2019

*Out of 2,051 Taxing Districts



2019 Taxes and Factors

	Indiana	Kentucky	Ohio
Corporate Income Tax Rate	5.75%	4-6%	0-0.26%
State Apportionment of Corporate Income	Single Sales Factor	Sales, Property, & Payroll with Sales Double-weighted	Gross Receipts Tax
Individual Income Tax Rate	3.23%	2-6%	0-4.997%
Local Average Individual Income Tax Rate	1.56%	2.08%	2.25%
Local Average & Sale Tax Rate	7%	6%	5.75%
Unemployment Insurance Tax Rate times (x) State Wage Base	\$237.50	\$275.40	\$243.00
Workers' Compensation Premium Rate Index (per \$100 of Payroll)	\$1.05	\$1.52	\$1.45
Mean Hourly Wage	\$22.32	\$21.66	\$23.35
Cost of Living Index	95.2	93.4	91.7
Right to Work	YES	YES	NO

Source: Indiana Economic Development Corporation 2019 Fact Sheet

TRANSPORTATION

CINCINNATI/NORTHERN KENTUCKY

INTERNATIONAL AIRPORT



CINCINNATI/NORTHERN KENTUCKY INTERNATIONAL AIRPORT

While there are no public airports in Dearborn County, the Greater Cincinnati/Northern Kentucky Airport (CVG) is located approx. 15 miles from the county in Northern Kentucky. CVG is home to 7 passenger airlines as well as a major cargo hub for DHL and Amazon. CVG grew by 18% between May 2017 and April 2018—making it the fastest growing airport in North America in that time period. In December of 2017, CVG also set a record for cargo traffic.

Annual Airport Usage

Year	Passengers
2011	7,034,263
2012	6,038,817
2013	5,718,255
2014	5,908,711
2015	9,316,332
2016	6,773,905
2017	7,842,149
2018	8,865,568
2019	9,103,554

Source: CVG Air Traffic Statistics

LOCAL RAIL SERVICES



Amtrak services the Greater Cincinnati Area via Cincinnati's Union Terminal with the "Cardinal" route that runs from Chicago to Washington, D.C. This line operates three (3) days per week. CSX and Central Railroad of Indiana serve Dearborn County with freight rail.

Amtrak Annual Ridership

Year	Passengers
2016	11,862
2017	11,144
2018	8,315

Source: Amtrak State Fact Sheet



GROUND TRANSPORTATION



Catch-A-Ride provides public transportation services to Dearborn, Ohio, Switzerland, Jefferson, Ripley and Decatur Counties in South-east Indiana. ***Call 800-330-7603 to schedule a ride!**



Catch-A-Ride Ridership

Year	Passengers
2016	86,802
2017	84,382
2018	77,626
2019	79,465

Source: Catch-A-Ride

Dearborn County One-way Trips

Year	Passengers
2019	27,316

Source: Catch-A-Ride

Interstate Highways

Dearborn County is served by two interstate highways. Interstate 74 runs east-west through the northern portion of the county through St. Leon and West Harrison and connects the county to the urban centers of Indianapolis and Cincinnati. Interstate 275 forms a full beltway around the Greater Cincinnati area that connects the southeastern part of the county to Ohio and Kentucky (including CVG) with an exit in Greendale.

US Highways












There are also two US Highway routes in Dearborn County. US 50 travels through the southern part of the county, from Hamilton County, OH to the east through Greendale, Lawrenceburg and Aurora along the Ohio River, and runs somewhat parallel to the county's southern border until it passes Dillsboro and into Ripley County (to the west). *US 50 also provides gateway access to Interstate 275.* US 52 serves the northeastern corner of the county, connecting Franklin County to the north with Hamilton County to the east. *US 52 also provides access to Interstate*

State Routes & Local Arterial Roads

In addition to Interstate and US Highways, there are also several state and locally-maintained roads in Dearborn County that serve as major arterial roads. There are 7 state routes that pass through the county and approximately 650 total miles of county roadways.

Parks and Recreation

Dearborn County is home to over 20 parks, and 4 golf courses, as well as the Dearborn Trail, a 5.4 mile bike and walking trail that runs along the Ohio River through Greendale, Lawrenceburg and Aurora. Dearborn County is also home to popular attractions such as Perfect North Slopes, Hollywood Casino, Lawrenceburg Speedway, the Lawrenceburg Event Center, Hillforest House and Museum. For more events and shopping information go to <https://www.visitsoutheastindiana.com>. For more park information, go to: www.dearborncountyparks.com

Road	AADT
	36,160
	37,140
	37,380
	3,592
	6,757
	4,998
	9,471
	8,702
	2,018
	2,234
	9,590

Source: INDOT Traffic Counts 2018



UTILITIES

	Utilities	Phone #
Electricity	Duke Energy - https://www.duke-energy.com	(800) 774-1202
	REMC Southeastern Indiana - https://www.seiremc.com	(812) 689-4111
	Indiana Municipal Power Agency - https://www.impa.com/	(317) 573-9955
Natural Gas	Sycamore Gas Company - https://www.sycamoregas.com	(877) 544-2726
Sewage	Dearborn County Regional Sewer District	(812) 532-3223
	South Dearborn Regional Sewer District	(812) 537-0457
	Logan-Miller-Harrison	(812) 637-0015
City Utilities	Greendale Utilities: electric, water, wastewater - http://www.cityofgreendale.net/water-department	(812) 537-2125
	Lawrenceburg Municipal Utilities: electric, water, wastewater - https://www.lawrenceburg-in.com/159/Utilities	(812) 532-3500
Water and Sewage	Dillsboro Utilities - https://dillsboro.in/utilities/utilities	(812) 432-3243
	Valley Rural Utilities Co. - http://www.valleyruralutilityco.com/	(812) 539-3330
	Aurora Utilities - http://aurora.in.us/city-utilities.html	(812) 926-2745
	Sunman Utilities	(812) 623-2066
Water	North Dearborn Water Corporation	(812) 576-2177
	Hoosier Hills Regional Water District - http://www.hhrwd.com/index.php	(812) 654-3200
	Tri-Township Water Corp - https://tritownshipwater.com/	(812) 637-1039
	Lawrenceburg-Manchester-Sparta Conservancy District	(812) 926-2850
	Aberdeen Pate Water Co. Inc	(812) 438-3428
	Franklin County Water - https://franklincountywater.org/	(765) 647-6843
Internet/Fiber	xfinity - https://www.xfinity.com/	1 (800) 934-6489
	Century Link - https://www.centurylink.com/	1 (800) 244-1111
	Cincinnati Bell - https://cincinnati-bell.com/	(513) 566-4101



COMMUNITY CONTACTS

Indiana Economic Development Council

1 N Capitol Ave. Suite #700
Indianapolis, IN 46204
317.232.8800
<https://www.iedc.in.gov/>

Dearborn County Chamber of Commerce

320 Walnut St.
Lawrenceburg, IN 47025
812.537.0814 OR 800.322.8198
www.dearborncountychamber.org

One Dearborn

500 Industrial Drive, Suite 2110
Lawrenceburg, IN 47025
812.537.4010
<http://www.1dearborn.org>

Dearborn County Visitor Center

320 Walnut St.
Lawrenceburg, IN 47025
812.537.0814 OR 800.322.8198
www.visitsoutheastindiana.com

Ohio, Kentucky, Indiana Regional Council of Governments

720 Pete Rose Way Suite #420
Cincinnati, OH 45202
513.621.6300
www.oki.org

City of Lawrenceburg

230 Walnut St.
Lawrenceburg, IN 47025
812.532.3500
<http://www.thinklawrenceburg.com>

City of Aurora

235 Main St.
Aurora, IN 47001
812.926.1777
www.aurora.in.us/

Town of Moores Hill

16504 Manchester St.
Moores Hill, IN 47032
812.744.6213

**DON'T SEE THE INFORMATION
YOU NEED? CONTACT US AND WE
CAN HELP!**

Dearborn County Planning & Zoning

165 Mary St.
Lawrenceburg, IN 47025
812.537.8821
www.dearborncounty.org/planning/

Southeastern Indiana Economic Opportunity Corporation

PO Box 240
110 Importing Street
Aurora, IN 47012
812.926.1585
www.sieoc.org/

Sunman-Dearborn Community Schools

1 Trojan Place, Suite B
St. Leon, IN 47012
812.623.2291
www.sunmandearborn.k12.in.us/

South Dearborn Community School Corporation

6109 Squire Pl.
Aurora, IN 47001
812.926.2090
www.sdcsc.k12.in.us/

Lawrenceburg Community Schools

300 Tiger Blvd.
Lawrenceburg, IN 47025
812.537.7200
<http://www.lburg.k12.in.us/>

Ivy Tech Community College

50 Walnut Street
Lawrenceburg, IN 47025
812.537.4010
<https://www.ivytech.edu/lawrenceburg/>

City of Greendale

500 Ridge Ave.
Greendale, IN 47025
812.537.9219
<http://www.cityofgreendale.net/>

Town of Dillsboro

13030 Executive Dr.
Dillsboro, IN 47018
812.432.3243
<https://dillsboro.in/>

Dearborn County Building Department

165 Mary St., Lawrenceburg, IN 47025
812.537.8822
www.dearborncounty.org

Dearborn County Health Department, Environmental

165 Mary St., Lawrenceburg, IN 47025
812.537.8826
www.dearborncounty.org

Purdue Extension Dearborn County

229 Main St.
Aurora, IN 47001
812.926.1189
<https://extension.purdue.edu/Dearborn>

Dearborn County Soil & Water Conservation District & USDA Natural Resources Conservation Service

10729 Randall Ave.
Aurora, IN 47001
812.926.2406
www.dearbornswcd.org
www.nrcs.usda.gov/wps/portal/nrcs/in

Dearborn County Farm Service Agency

10729 Randall Ave.
Aurora, IN 47001
812.926.2406
www.fsa.usda.gov/state-offices/Indiana

Town of St. Leon

7282 Church Ln.
West Harrison, IN 47060
812.576.5368
www.stleon.us/

Town of West Harrison

100 Railroad Ave.
West Harrison, IN 47060
812.637.5261
www.townofwestharrison.org

Highpoint Health Hospital

600 Wilson Creek Rd.
Lawrenceburg, IN 47025
812.537.1010
www.myhph.org/

